

This document provides a summary of the water right data in the original consent order for this subfile as well as any amendments and corrections to the consent order. In the event there is a discrepancy between a description of water rights set forth in this document and the specific Court order that determines that right, the specific Court order is controlling.

Subfile No.: **24.28.10-A**

Court No.: **CV-WH-03-37**

CID Assessment Number: **175-00-00-00-01**

Date of Filing of Original Consent Order: **January 05, 2004**

Defendants: **MIKE M. VASQUEZ**

A. IRRIGATED LANDS (Surface Water & Supplemental Groundwater Combined):

a. **Office of the State Engineer File No(s):** 6, 1927, C-764

b. **Priority:**

Supplemental Right: C-00764 March 22, 1957 as reflected by License No. C-764, dated 11/22/1963 for the amount of water diverted from the shallow waters of the Carlsbad Underground Water Basin.

Surface Water Right: Black River Canal: December 31, 1889, for the amount of water diverted from the Black River.

Surface Water Right: Carlsbad Irrigation District Main Canal: As set forth in Part B of this Appendix.

c. **Source:**

Shallow Groundwater.

Surface waters of the Pecos River Stream system, including surface waters of the Black River, a tributary of the Pecos River.

Surface waters of the Pecos River Stream System.

d. **Purpose of Use:**

For irrigation, and for domestic, and livestock watering uses incidental to irrigation use.

e. **Point(s) of Diversion:**

Well No.: C-00764

Location: As set forth in Part G of this Appendix.

Ditch Name: Black River Canal

Location: As set forth in Part G of this Appendix

Ditch Name: Carlsbad Irrigation District Main Canal

Location: As set forth in Part G of this Appendix

f. **Location and Amount of Irrigated Acreage:**

Section 10, Township 24S, Range 28E, N.M.P.M.

Pt. SW $\frac{1}{4}$

36.18 acres

Total: 36.18 acres (Supplemental)

As shown on the attached revised Hydrographic Survey Map for Subfile No. 24.28.10-A, and the CID Section Hydrographic Survey Map Sheet No. 6 (1999-2011), included in Part F of this Appendix, representing the Court record as of the date of the filing of this Decree.

g. Amount of Water:

As set forth in Part B of this Appendix.

B. IRRIGATED LANDS (Surface Water Only):

a. Office of the State Engineer File No(s): 6, 1927

b. Priority:

Surface Water Right: Black River Canal: December 31, 1889, for the amount of water diverted from the Black River.

Surface Water Right: Carlsbad Irrigation District Main Canal: As set forth in Part B of this Appendix.

c. Source:

Surface waters of the Pecos River Stream system, including surface waters of the Black River, a tributary of the Pecos River.

Surface waters of the Pecos River Stream System.

d. Purpose of Use:

For irrigation, and for domestic, and livestock watering uses incidental to irrigation use.

e. Point(s) of Diversion:

Ditch Name: Black River Canal

Location: As set forth in Part G of this Appendix

Ditch Name: Carlsbad Irrigation District Main Canal

Location: As set forth in Part G of this Appendix

f. Location and Amount of Irrigated Acreage:

Section 10, Township 24S, Range 28E, N.M.P.M.

Pt. SW $\frac{1}{4}$

10.82 acres

Total: 10.82 acres

As shown on the attached revised Hydrographic Survey Map for Subfile No. 24.28.10-A, and the CID Section Hydrographic Survey Map Sheet No. 6 (1999-2011), included in Part F of this Appendix, representing the Court record as of the date of the filing of this Decree.

g. Amount of Water:

As set forth in Part B of this Appendix.

C. IRRIGATED LANDS (Surface Water & Supplemental Groundwater Combined):

a. Office of the State Engineer File No(s): 6, C-764

b. Priority:

Supplemental Right: C-00764 March 22, 1957 as reflected by License No. C-764, dated 11.22.1963 for the amount of water diverted from the shallow waters of the Carlsbad Underground Water Basin.

Surface Water Right: Carlsbad Irrigation District Main Canal: As set forth in Part B of this Appendix.

c. Source:

Shallow Groundwater.

Surface waters of the Pecos River Stream System.

d. Purpose of Use:

CID Inter Se Disclosure

For irrigation, and for domestic, and livestock watering uses incidental to irrigation use.

e. Point(s) of Diversion:

Well No.: C-00764

Location: As set forth in Part G of this Appendix.

Ditch Name: Carlsbad Irrigation District Main Canal

Location: As set forth in Part G of this Appendix

f. Location and Amount of Irrigated Acreage:

Section 10, Township 24S, Range 28E, N.M.P.M.

Pt. SW¼

3.12 acres

Total: 3.12 acres (Supplemental)

As shown on the attached revised Hydrographic Survey Map for Subfile No. 24.28.10-A, and the CID Section Hydrographic Survey Map Sheet No. 6 (1999-2011), included in Part F of this Appendix, representing the Court record as of the date of the filing of this Decree.

g. Amount of Water:

As set forth in Part B of this Appendix.

D. NO RIGHT (Surface Water Only):

a. **Office of the State Engineer File No(s):** NONE

b. **Priority:**

NONE

c. **Source:**

Surface waters of the Pecos River Stream System

d. **Purpose of Use:**

NO RIGHT

e. **Point(s) of Diversion:**

NONE

Ditch Name: Carlsbad Irrigation District Main Canal

Location: As set forth in Part G of this Appendix

f. Location and Amount of No Right Acreage:

Section 10, Township 24S, Range 28E, N.M.P.M.

Pt. SW¼

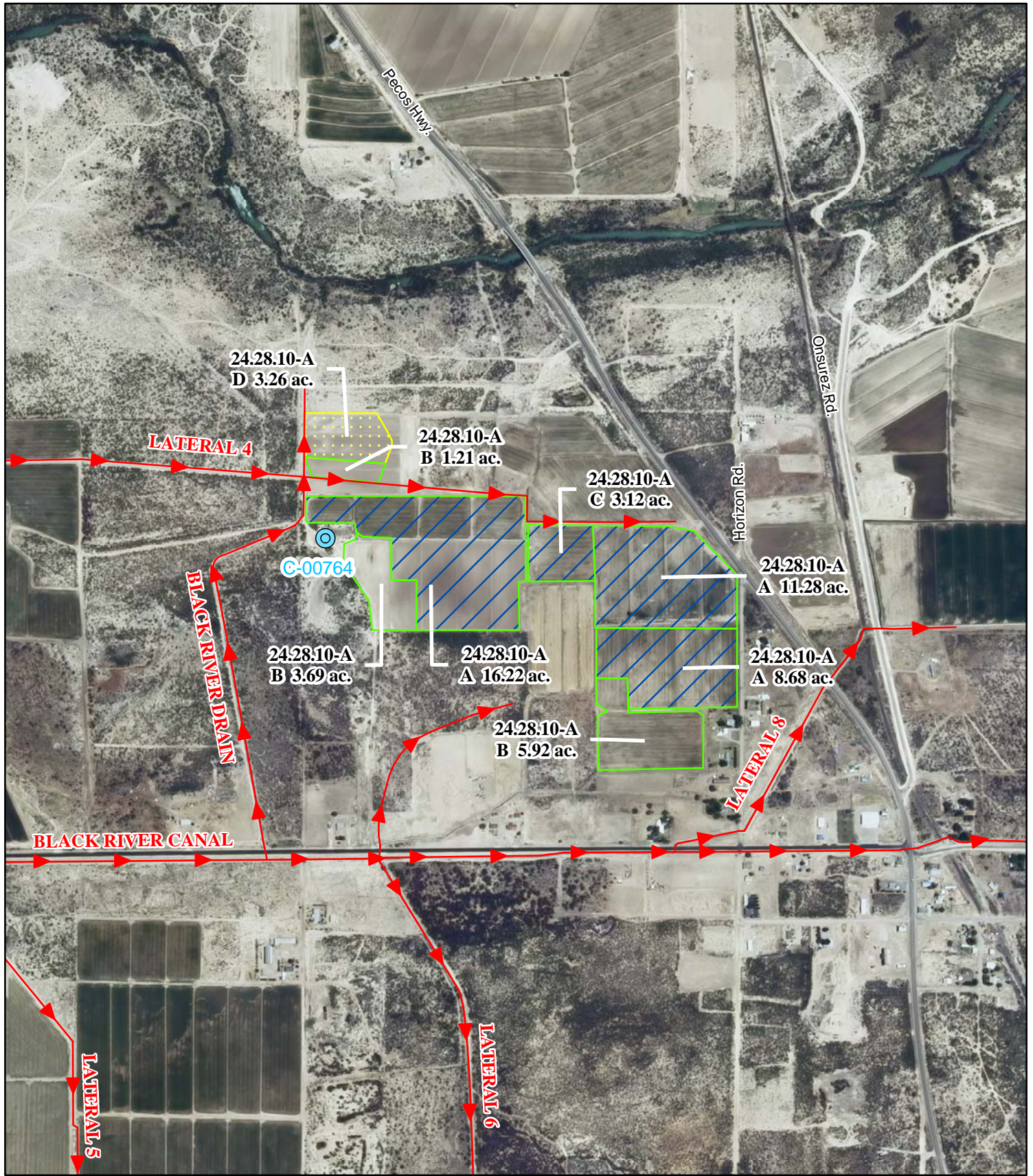
3.26 acres

Total: 3.26 acres (No Right)







As shown on the attached revised Hydrographic Survey Map for Subfile No. 24.28.10-A, and the CID Section Hydrographic Survey Map Sheet No. 6 (1999-2011), included in Part F of this Appendix, representing the Court record as of the date of the filing of this Decree.

g. Amount of Water:

NONE



Legend

-  Point of Diversion
-  Canals / Ditches
- Tract Boundaries**
-  Surface Water Only
-  Supplemental Groundwater
-  Reservoir / Pond
-  No Right

2009 Digital Orthophotography

Grid Interval = 1000

Scale 1" = 800'

1:9,600



STATE OF NEW MEXICO

Office of the State Engineer

John R. D'Antonio, Jr., P.E., State Engineer

**Pecos River Stream System
Carlsbad Irrigation District**

Hydrographic Survey

Township 24

D.D.

Miguel M. Vasquez
Subfile 24.28.10-A

5/2/2011



PAE